

SBCC Two Week Cruise  
To Martha's Vineyard  
July 6th to July 20th

# Ports of call

- Shinnecock – Cormorant Point
- Block Island – Great Salt Pond
- Cuttyhunk
- Martha's Vineyard (Vineyard Haven / Edgartown)
- Cuttyhunk
- Newport
- Montauk
- Shinnecock

# Dates and Distances

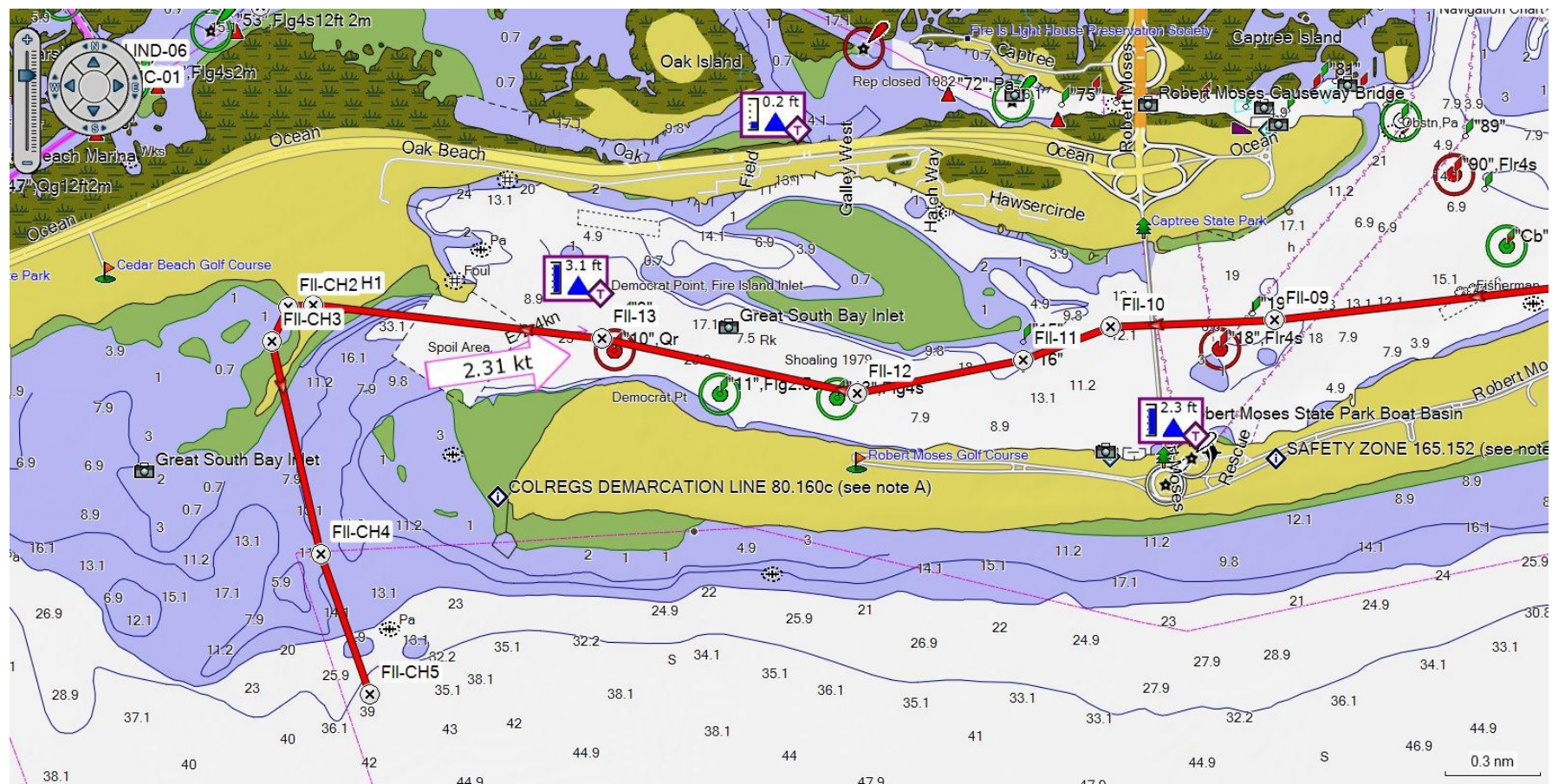
- Saturday July 6<sup>th</sup> Fl Inlet to Shinnecock = 42nm
- Sunday July 7<sup>th</sup> Shinnecock to Block Island = 45nm
- Monday July 8<sup>th</sup> Lay Day in Block Island
- Tuesday July 9<sup>th</sup> Block Island to Cuttyhunk = 35nm
- Wednesday July 10<sup>th</sup> Cuttyhunk to Vineyard Haven = 20nm
- Thursday July 11<sup>th</sup> Vineyard Haven
- Friday July 12<sup>th</sup> Vineyard Haven
- Saturday July 13<sup>th</sup> Vineyard Haven
- Sunday July 14<sup>th</sup> Vineyard Haven to Cuttyhunk = 20nm
- Monday July 15<sup>th</sup> Cuttyhunk to Newport = 25nm
- Tuesday July 16<sup>th</sup> Newport
- Wednesday July 17<sup>th</sup> Newport
- Thursday July 18<sup>th</sup> Newport to Lake Montauk = 36nm
- Friday July 19<sup>th</sup> Lake Montauk to Shinnecock = 36nm
- Saturday July 20<sup>th</sup> Shinnecock to Fl

# Tides & Currents

- Saturday July 6<sup>th</sup>
  - Fire Island Inlet - 7:25 max flood 1.8 knots
  - Shinnecock Inlet - 3:00 slack before flood
- Sunday July 7<sup>th</sup>
  - Shinnecock Inlet – 7:40 Slack before ebb
  - Montauk Point – 3:00 2.5 knots current South East
- Tuesday July 9<sup>th</sup>
  - Block Island to Cuttyhunk –current less than 1 knot
- Wednesday July 10<sup>th</sup>
  - Cuttyhunk to Martha's Vineyard (Vineyard Haven) Leave at 7:30 and ride the flood to Vineyard Haven ( about 2.5 knots max)
- Sunday July 14<sup>th</sup>
  - Vineyard Haven to Cuttyhunk – leave by 8:00 and ride the ebb to Cuttyhunk
- Friday July 19<sup>th</sup> - Shinnecock Inlet Slack before ebb 2:30, 5:00 max ebb 2.5knots
- Saturday July 20<sup>th</sup> – Fire Island Inlet Slack before ebb 4:30

# Fire Island Inlet

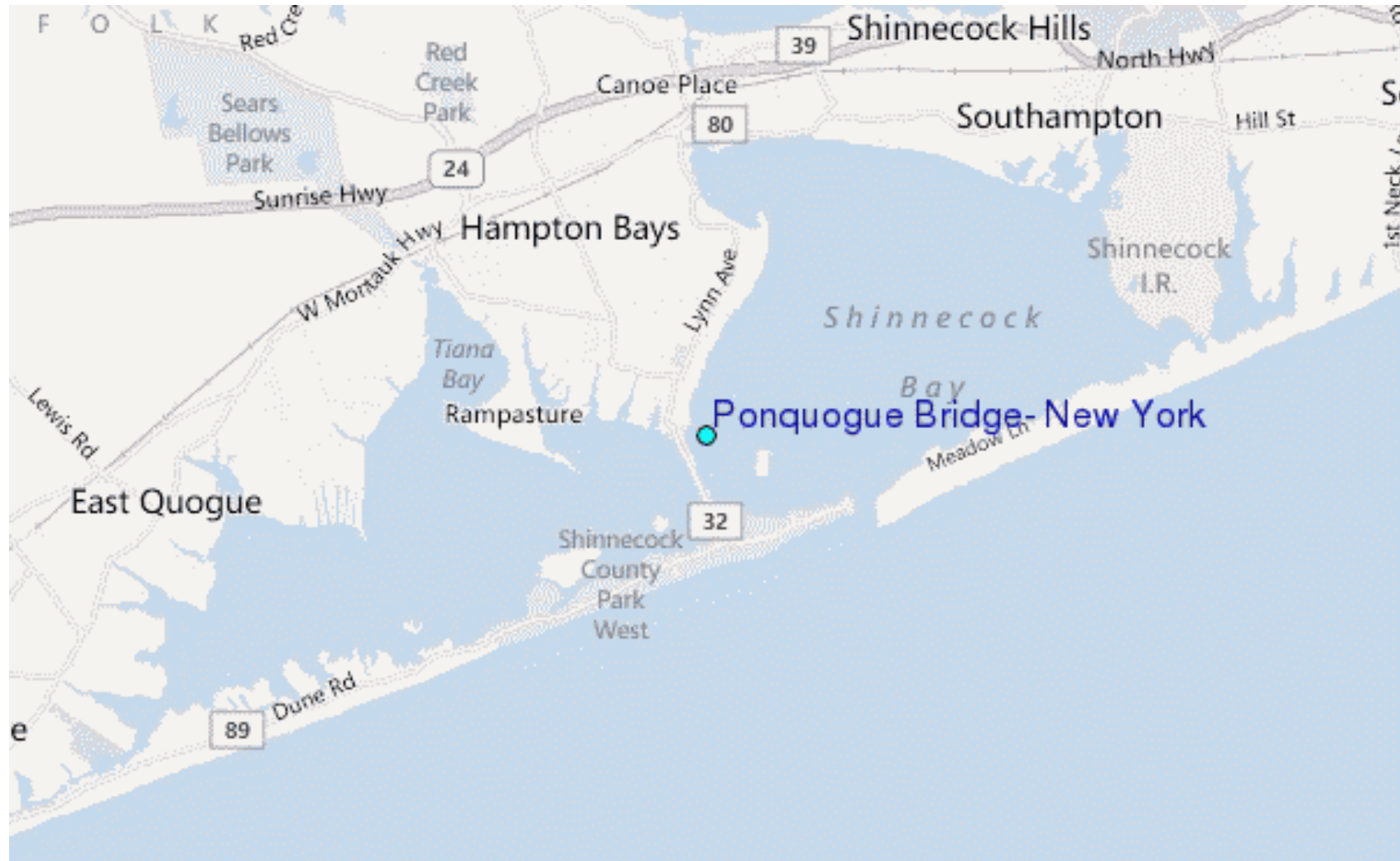
- Anchoring at the Sore Thumb
- Overnight at Robert Moses Boat Basin
  - Call 516 669 0449 for information



# Shinnecock – Cormorant Point

- The club preferred anchoring is in Cormorant Point
- Oakland's Restaurant & Marine (631) 728 6900  
– Fuel, Water & Ice
- Jackson's Marina – full service (631) 728-4220
- About a mile walk to the town Hampton Bays

# Shinnecock Bay





# Shinnecock - Oakland





# Block Island

- Anchorage, Docks and Moorings are available
- The town rental moorings are light green colored center pipe mooring buoys with black numbers. Orange moorings are for vessels over 50' in length and cannot be used without permission from the Harbormaster.
- Harbor Master: (401) 466-3204 or Marine Ch 12 & 16
- Block Island Boat Basin (401) 466-2631 ~ Marine Channel 9
- Payne's Dock and Marina (401) 466-5572
- Champlain's Resort and Marina (401) 466-7777 ~ (800) 762-4541 Marine Channel 68
- Launch service – Old Port Launch Channel 68
- Fee pumpout call Marine Ch 73.

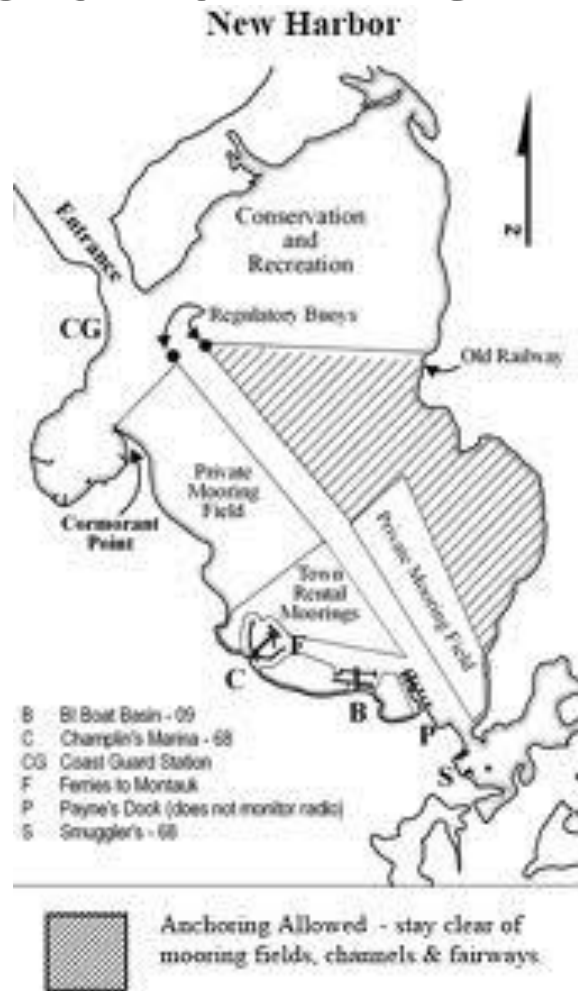
# Block Island Map

- Miles of beautiful beaches
- Biking, kayaking, nature tours and numerous restaurants.
- Just plain old relaxing

# Block Island – New Harbor



# Block Island – New Harbor



# Block Island – Launch Service



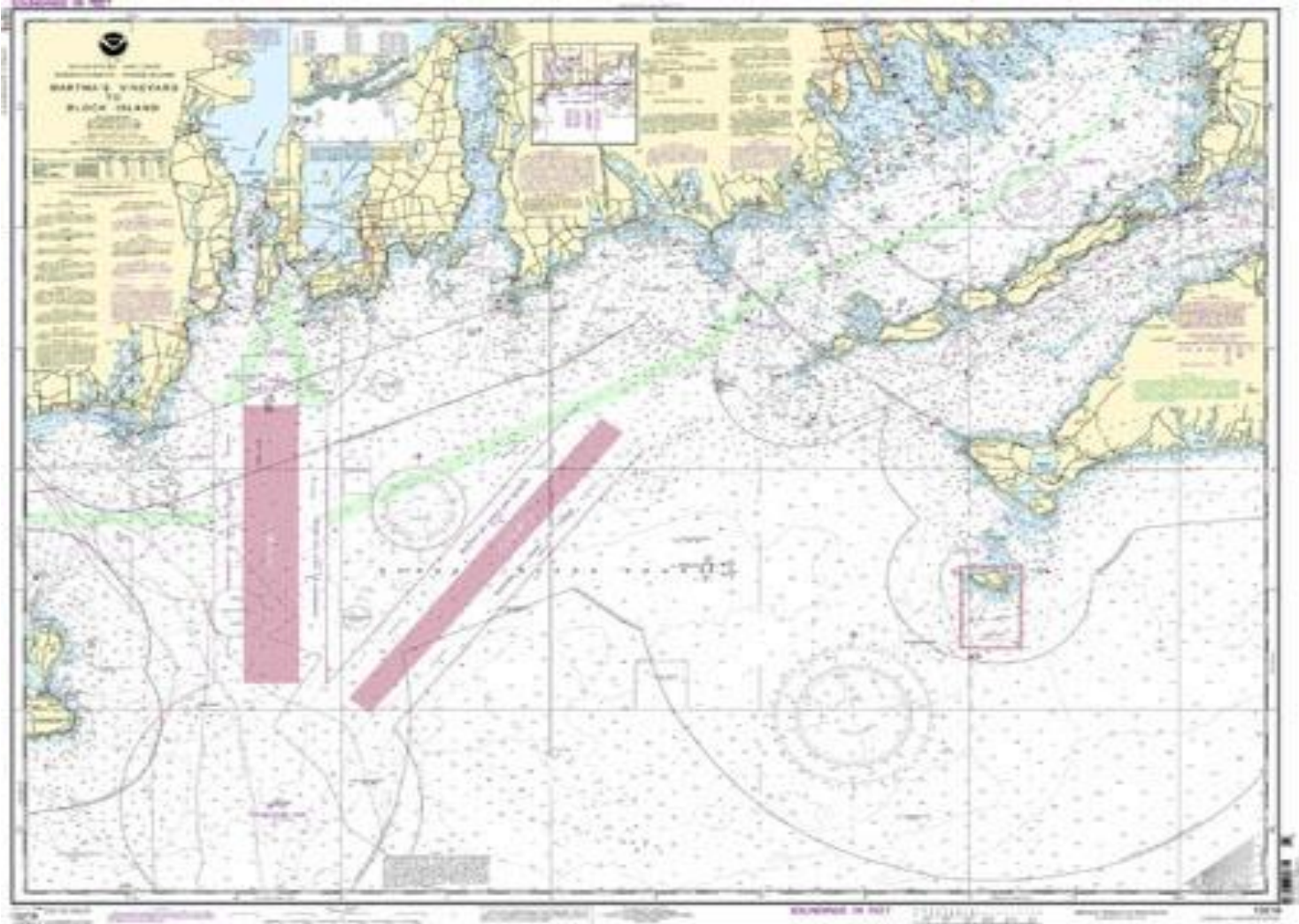


# Block Island – what to do



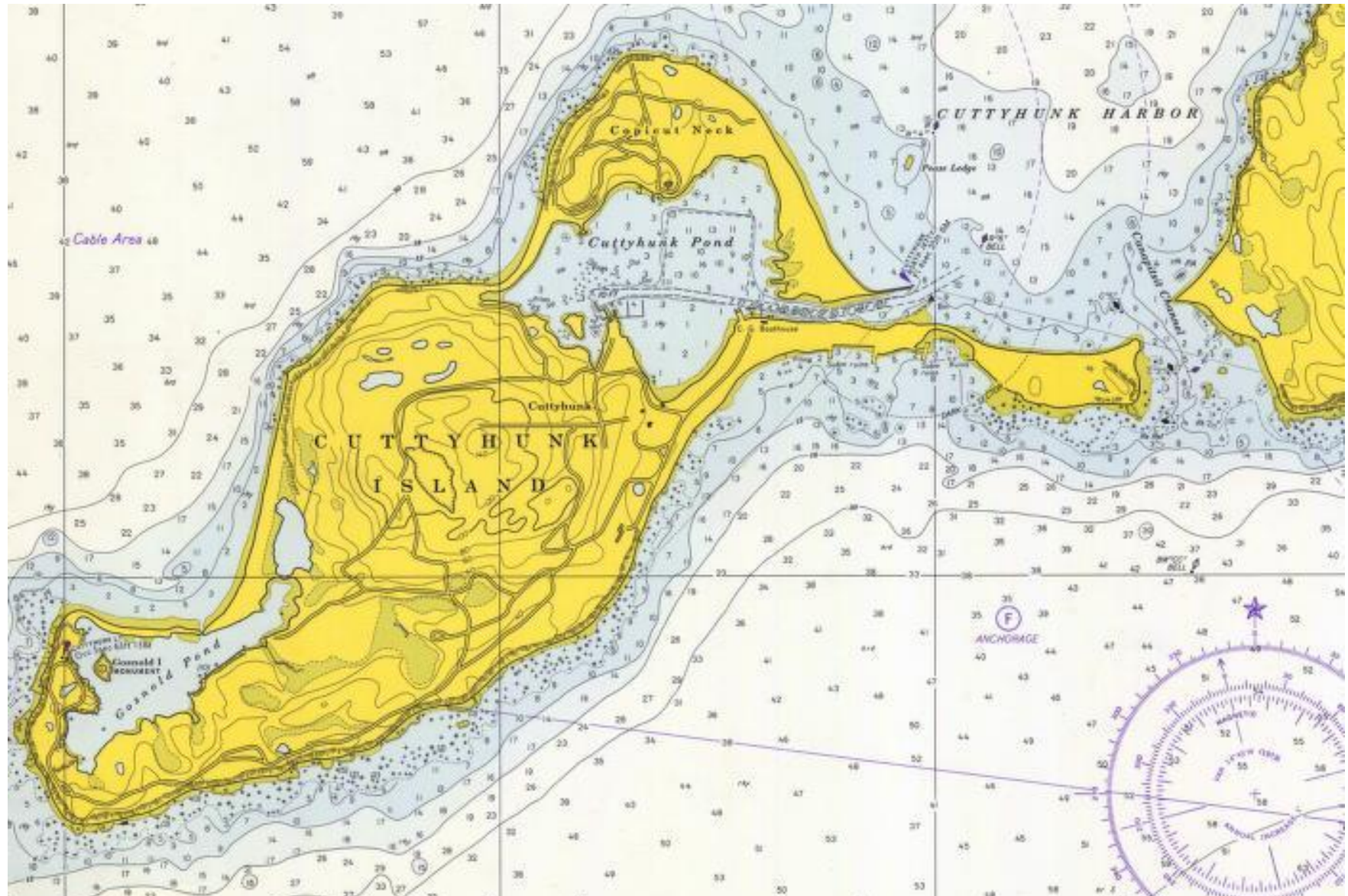


Where is Cuttyhunk  
It's only 35 miles away





# Cuttyhunk



# Cuttyhunk Harbor





# Cuttyhunk Harbor Entrance



# Cuttyhunk – entering the harbor



# Cuttyhunk Harbor

- Slips and moorings available
- Captain George Isabel, Harbor Master
  - 508-990-7578 or VHF Ch. 9
  - Mooring field in Cuttyhunk Pond. Highly sheltered.
- Jenkins Moorings VHF Ch 9
  - Mooring Field located in Cuttyhunk Harbor,
  - Reservations NOT accepted
- Frog Pond Marine Moorings
  - 508-992-7530 or VHF CH 72
  - Cuttyhunk's Outer harbor
  - Bright orange balls -\$35 a day



# Cuttyhunk – inner harbor



# Harbor at sunset





# Cuttyhunk Harbor –mooring ball



# The Raw Bar



# Cuttyhunk Harbor Master Office



# Cuttyhunk – what to do

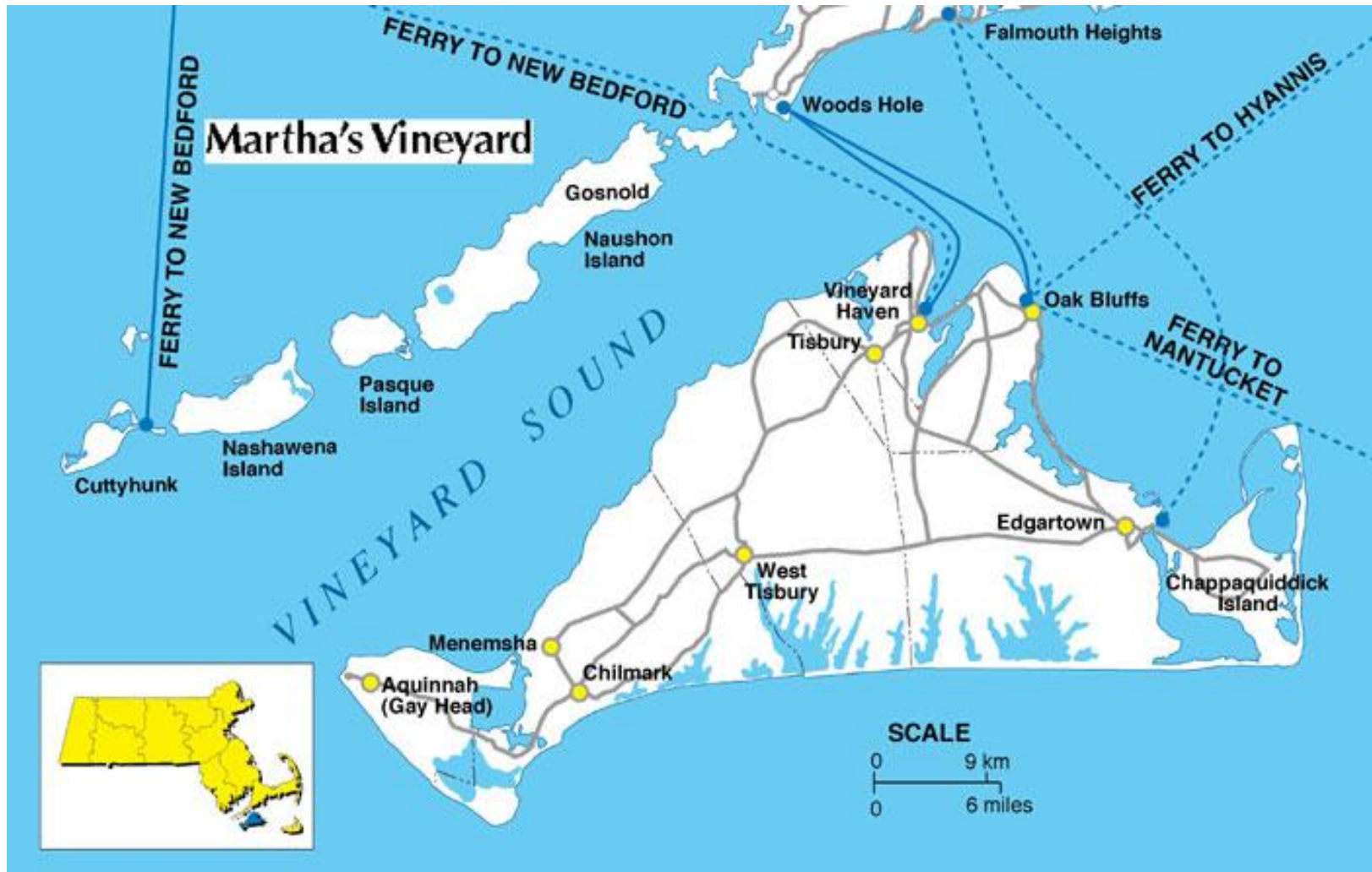
- Nature trails
- Dining is limited: Soprano's Pizza, Cuttyhunk Fishing Club,
- The pier has: ice, ice cream, bakery, seafood
- There is a small grocery store, Post Office, & Gift Shop
- Fuel is available at the old Coast Guard Station
- Enjoy the tranquil setting



# Cuttyhunk – the island



# The Vineyard



# What to do on the Vineyard

- Historical homes and villages
- Quaint seaport towns
- Bicycling
- Dining, Shopping, Art Galleries
- Miles of beaches
- Bus services to all major areas
- Take a tour and learn about the history of the island
- Great place to have a wedding or renew your wedding vows

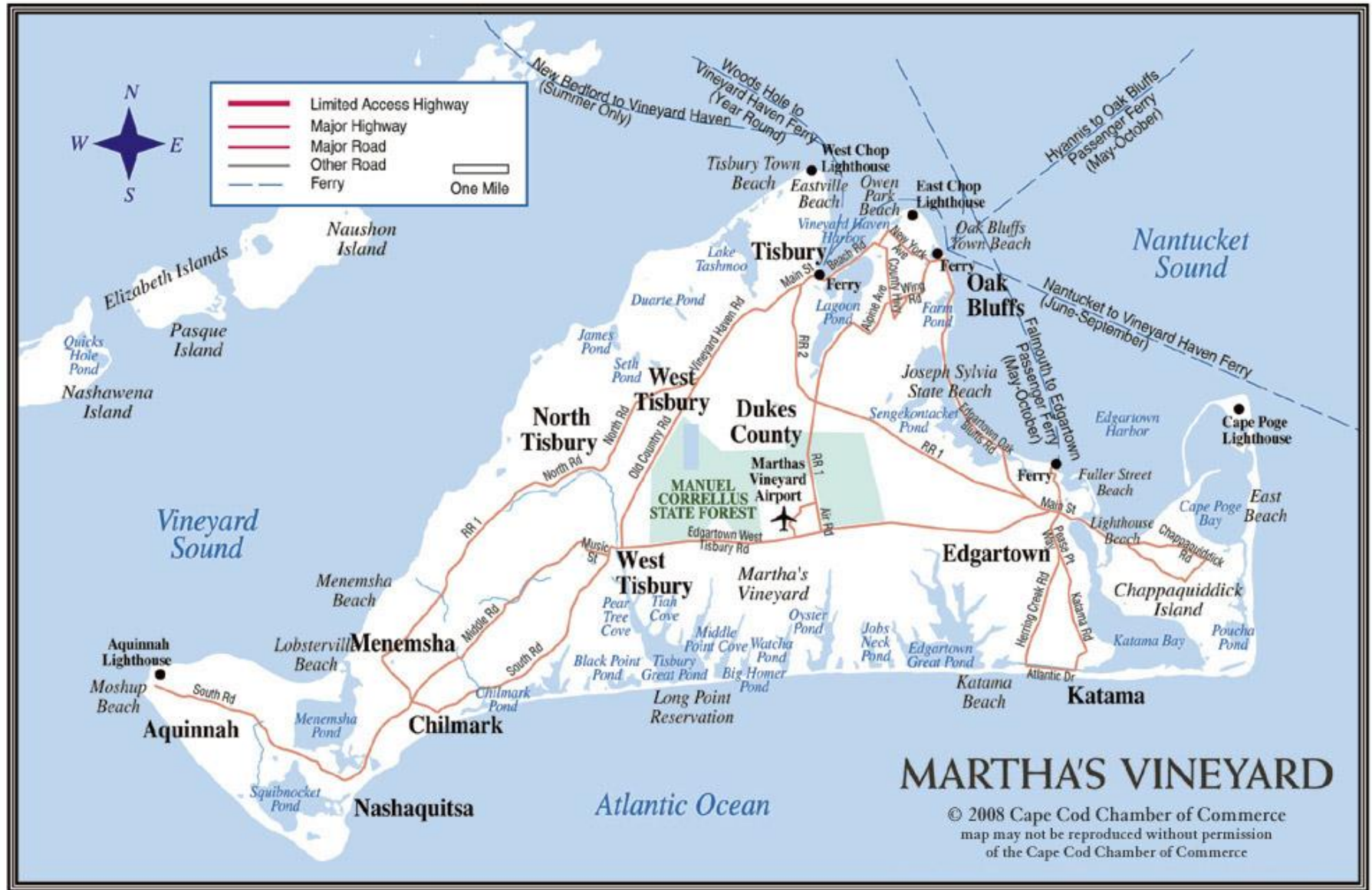


# Martha's Vineyard

4 Major towns each with different character and charm

- Menemsha Pond
- Vineyard Haven ( Lagoon Pond)
- Oak Bluff
- Edgartown (Katama Bay)

# The Vineyard



# Menemsha Harbor

- This is the quintessential New England harbor
- A Commercial Harbor 25 transient slips and 6 mooring are available. Reservations can be made the day arrival, call the Harbor (508) 645-2846 at 7:00
- 5-7 kts. of current running through the inlet during ebb & flood tides
- Fuel, water, Ice general store and Post Office Restaurants and antique shops

# Entrance to harbor





# Menemsha Harbor



# Menemsha Harbor



Copyright © 2012













# Vineyard Haven

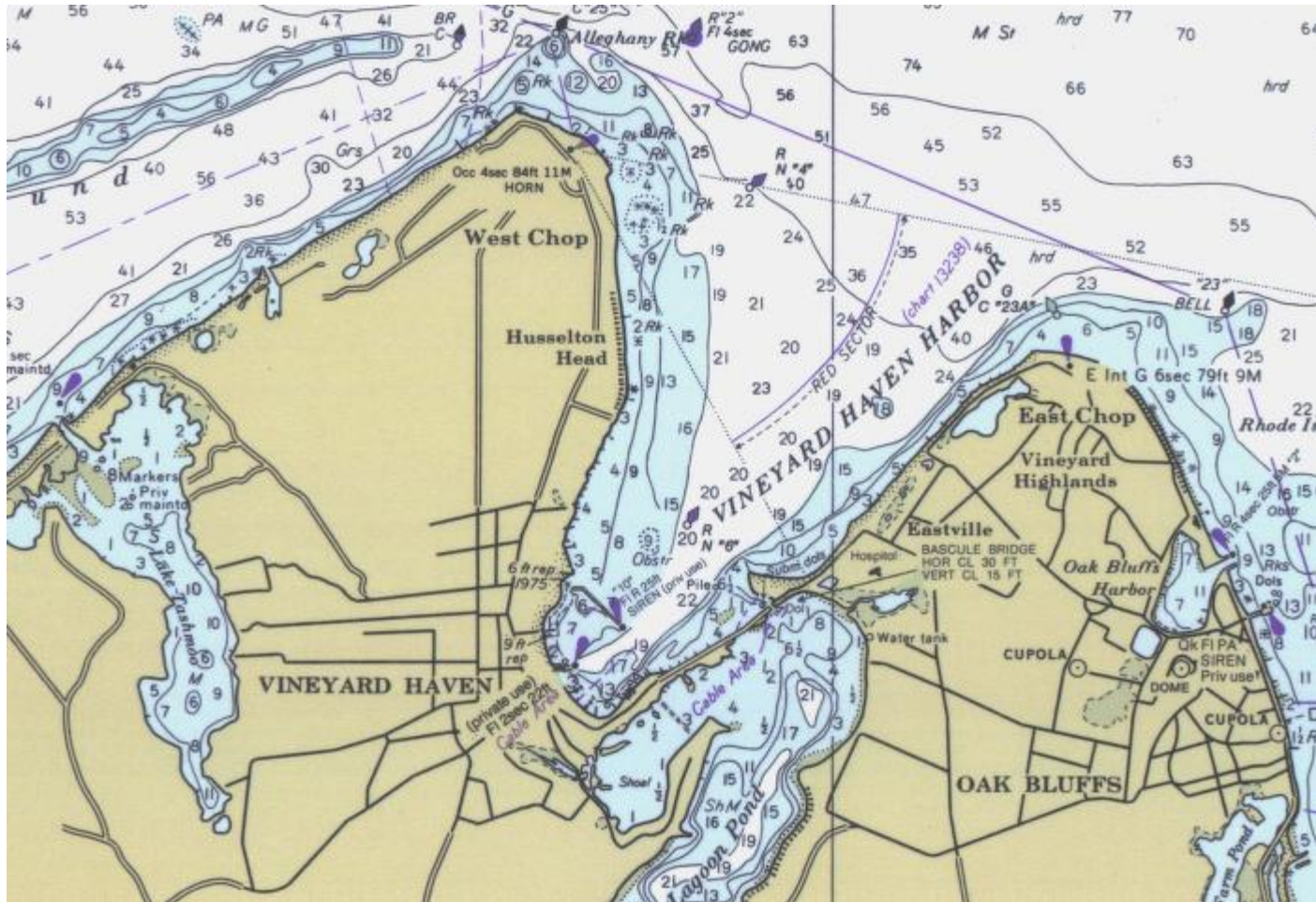
- A working harbor
- Major entry port – Steamship Authority
- Gannon and Benjamin Boat Yard
- The Black Dog Restaurant and shop
- Home of the Shenandoah
- Supplies are in walking distance.

# Vineyard Haven

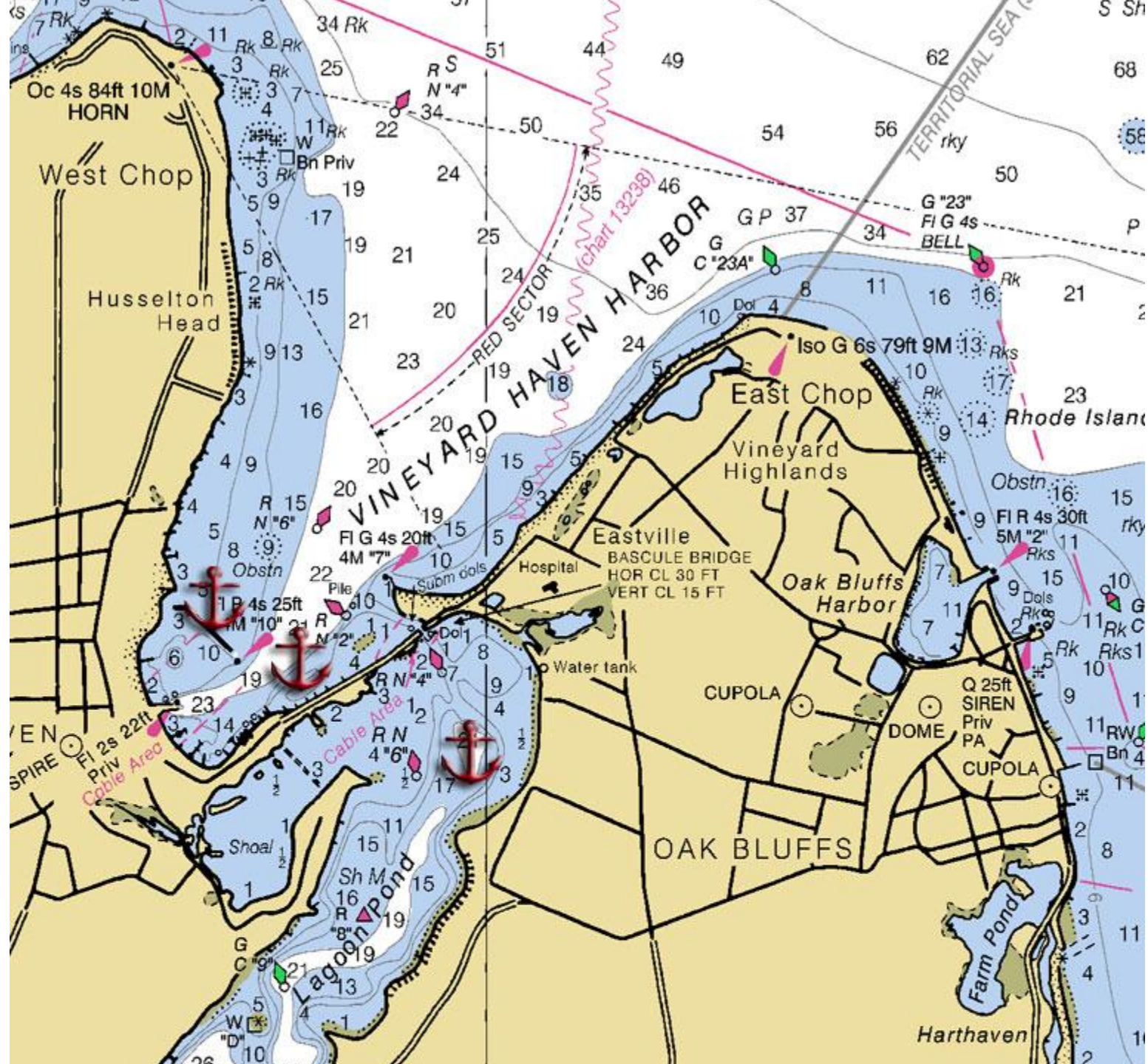
- Inner Harbor - moorings and docks
- Outer Harbor – moorings and anchoring
- Lagoon Pond – anchoring, access restricted by bridge openings
- Harbor Master VHF 9 and 69, Phone Town Hall – 508 696 4201 and shack 508 696 4249
- Vineyard Haven Marina Phone: 508-693-0720



# Vineyard Haven







# Vineyard Haven











# Vineyard Haven Benjamin Gannon Boat Yard



# Vineyard Haven



# Oak Bluffs

- **Oak Bluffs**  
Oak Bluffs harbor is smaller than its Edgartown rival, but unique and very popular. Power boaters enjoy Oak Bluff's numerous slips and their proximity to night life and dining. The harbor has moorings, however boaters book them quickly so plan ahead.
- **Moorings & Dockage**
- Harbormaster (508) 693.4355 Dockside Marina & Marketplace (508) 693.3392 - provides dockage and fuel.
- **Boat Supplies & Repairs**
- Don's Marine Service (508) 693.0172, need to call as the shop is away from the harbor
- Martha's Vineyard Shipyard see above
- **Food for Boat**
- Our Market (508) 693.3000 - located on the Harbor, small store with liquor and open late
- Reliable Market (508) 693.1102 located at 36 Circuit Ave
- Jim's Package (508) 693.0236 - located adjacent to 'dockside' sells beer & liquor and convenience items



# Oak Bluff





# Oak Bluff







# Campgrounds







©Tom Brosnahan

# Oak Bluff – Village Green





# Oak Bluff





# Edgartown

- First English Settlement on the Island
- Edgartown Yacht Club ( bring you SBCC membership card)
- Memorial Wharf – great view of the harbor.
- On Time ferry to Chappaquiddick
- Elegant white homes from 19<sup>th</sup> century whaling days
- Whaling Church.

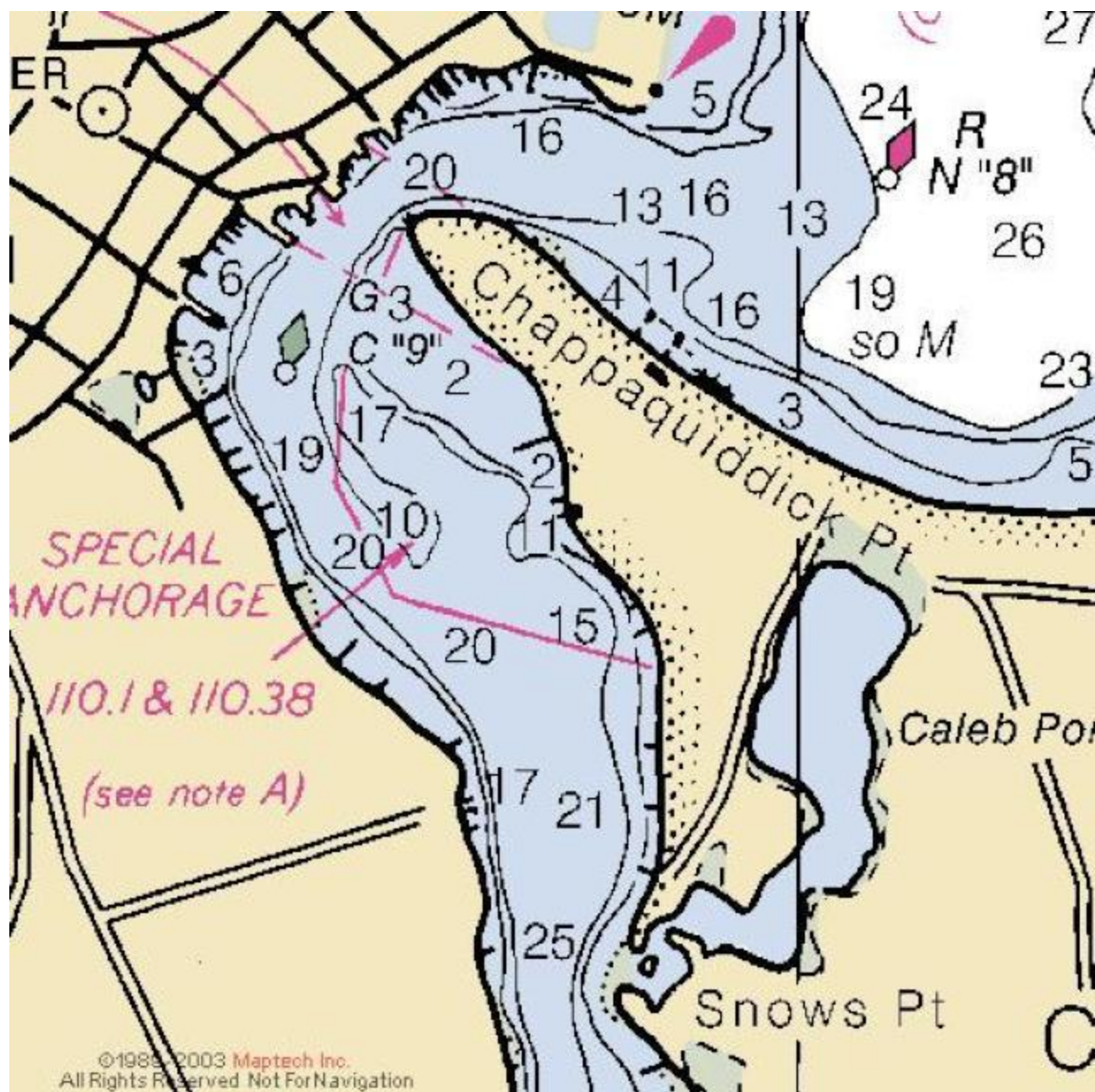
# Edgartown Harbor

- Moorings are available- request made online. \$40 per day
- Edgartown Harbormaster (508) 627-4746, or VHF ch 09,16,74
- Pump-out boat operated by the Harbormaster's Department VHF CH. 74
- NO OVERNIGHT ANCHORAGE IN KATAMA BAY
- Anchorage - located in the outer harbor to the portside of red nun bouy #8.
- Old Port Launch - channel VHF 68.

# Edgartown Harbor









Copyright © 2013

